

7.

Overview→Plugin Admin→ Enable

Overview

Devices

Services

Ports

Health

Alerts

Dashboard

Maps

Plugins

Tools

Eventlog

Syslog

Inventory

Outages

IPv4 Address

IPv6 Address

MAC Address

ARP Tables

FDB Tables

Weathermap

Plugin Admin

New Password

Verify New Password

Change Password

Dashboard

CSS Style

Language

admin:Default

Default (Light)

English

System plugins	
Name	Action
Test	Enable
Weathermap	Disable

conf copy

概觀 裝置 服務 連接埠 健康情況 警報

Click [here to access the editor](#) where you can create and manage maps.

Welcome

Welcome to the PHP Weathermap 0.98b editor.

NOTE: This editor is not finished! There are many features of Weathermap that you will be missing out on if you choose to use the editor only. These include: curves, node offsets, font definitions, colour changing, per-node/per-link settings and image uploading. You CAN use the editor without damaging these features if you added them by hand, however.

Do you want to:

Create A New Map:

Named:

Note: filenames must contain no spaces and end in .conf

OR

Create A New Map as a copy of an existing map:

Named: based on

OR

Open An Existing Map (looking in
/home/sysos/librenms/html/plugins/Weathermap/configs/):

Epower.conf - *Epower*

PHP Weathermap 0.98b Copyright © 2005-2020 Howard Jones - howie@thingy.com
The current version should always be [available here](#), along with other related software. PHP Weathermap is licensed under the GNU Public License, version 2. See COPYING for details. This distribution also includes the Overlib library by Erik Bosrup.

- map
-

add Node→

Created: Nov 23 2021 14:46:52

Node

→

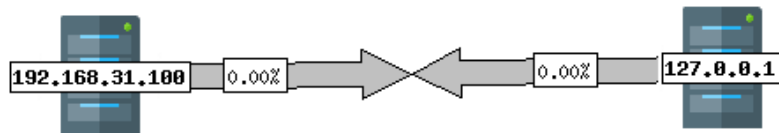
Node Properties

[Cancel](#)[Submit](#)Position Internal Name Label Info URL 'Hover' Graph URL [\[Pick from LibreNMS\]](#)Icon Filename ▼[Move](#)[Delete](#)[Clone](#)[Edit](#)

The name used for this node when defining links

add Link→

Created: Nov 23 2021 15:44:39



Link Properties

[Cancel](#)[Submit](#)

Link from '3' to '2'

Maximum Bandwidth
Into '3' bits/sec

Maximum Bandwidth
Out of '3' ☒ Same As 'In' or bits/sec

Data Source [\(Pick from LibreNMS\)](#)

Link Width pixels

Info URL

'Hover' Graph URL

IN Comment 95% ▼

OUT Comment 5% ▼

[Delete Link](#)[Edit](#)[Vert](#)[Horiz](#)[Tidy](#)[Via](#)

This is where help appears for links

pick from LibreNMS, , port

Pick a data source:

Host: 192.168.31.100 ▼

Filter: (case-sensitive)

- ☒ Also set OVERLIBGRAPH and INFOURL.
- ☐ Append TARGET to existing one (Aggregate)
- ☐ Ignore blank interface descriptions

192.168.31.100/Broadcom Inc. and subsidiaries NetLink BCM57781 Gigabit Ethernet PCIe Desc: Broadcom Inc. and subsidiaries NetLink BCM57781 Gigabit Ethernet PCIe
192.168.31.100/cloudbr0 Desc: cloudbr0
192.168.31.100/cloudbr1 Desc: cloudbr1
192.168.31.100/edge0 Desc: edge0
192.168.31.100/Intel Corporation 82540EM Gigabit Ethernet Controller Desc: Intel Corporation 82540EM Gigabit Ethernet Controller
192.168.31.100/lo Desc: lo
192.168.31.100/virbr0 Desc: virbr0
192.168.31.100/virbr0-nic Desc: virbr0-nic
192.168.31.100/vnet0 Desc: vnet0

position Legend→ →



Traffic Load


0-1%



1-10%



10-25%



25-40%



40-55%



55-70%



70-85%



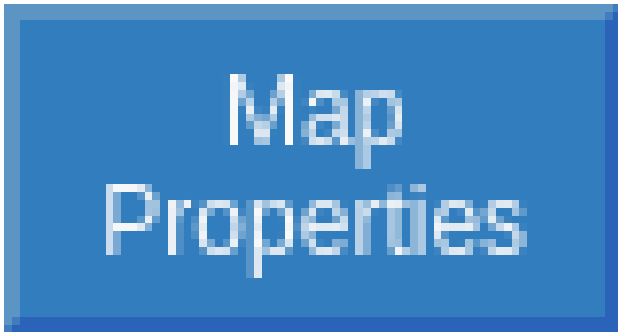
85-100%

Position Timestamp→ →

Position
Timestamp

Created: Nov 23 2021 16:08:57

Map Properties→ map



Map Properties

Cancel

Submit

Map Title

Network Weathermap

Legend Text

Traffic Load

Timestamp Text

Created: %b %d %Y %H:%M:%S

Default Link Width

7

pixels

Default Link Bandwidth

100M

bit/sec in,

100M

bit/sec out

Map Size

800

x

600

pixels

Output Image Filename

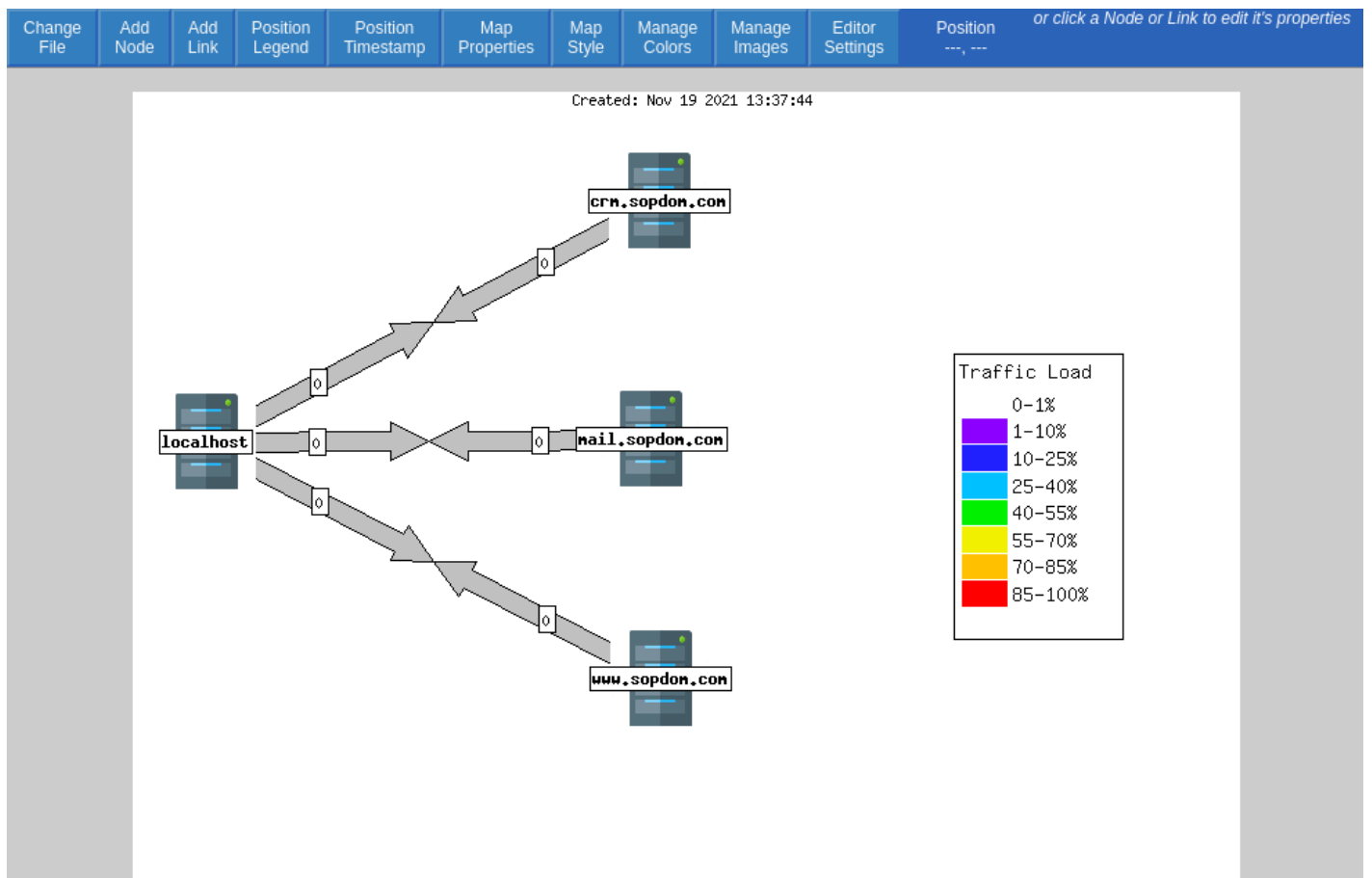
Output HTML Filename

Background Image Filename

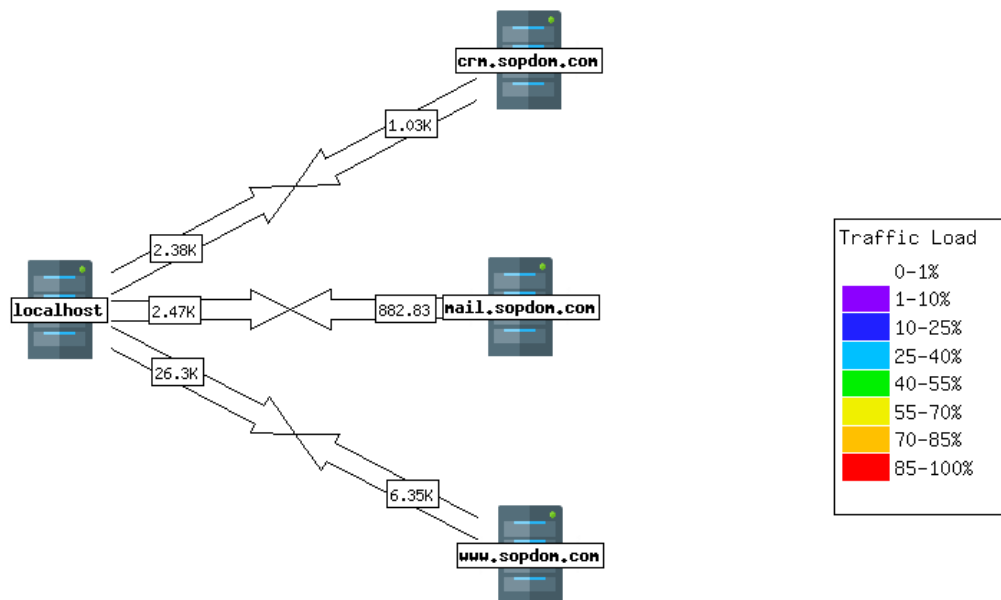
--NONE--

▼

This is where help appears for maps



, overview→Weather maps→ → , maps



Network Map created with [PHP Network Weathermap v0.98b](#)

Revision #9

Created 19 November 2021 05:22:41 by Epower

Updated 10 August 2022 05:47:11 by Epower